

MONUMENT RECORD

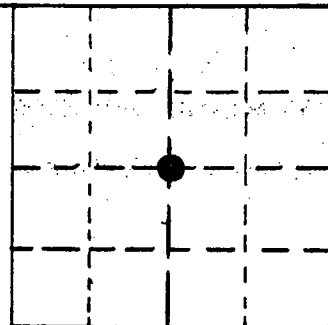
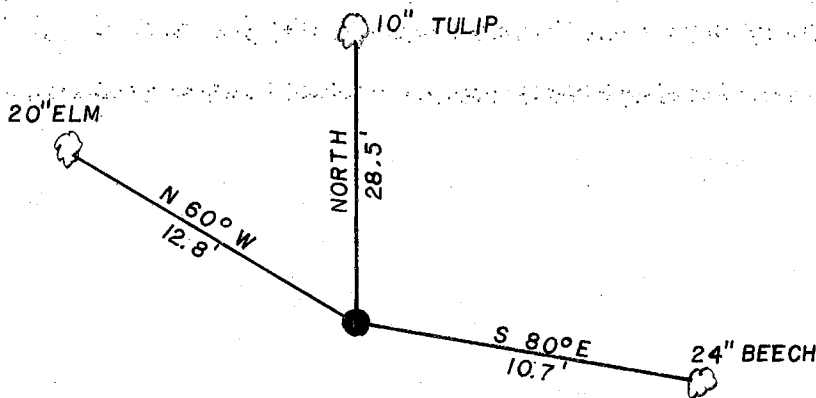
STATE OF INDIANA - COUNTY OF MONROE

SECTION 16, TOWNSHIP 8 North, RANGE 1 East


MONUMENT DESCRIPTION & REMARKS

Stone found.

RECOVERY TIE DRAWING



(●) AT CORNER



NOT TO SCALE

STATE OF INDIANA

COUNTY OF Monroe

I, Edmund O. Farkas HEREBY CERTIFY THAT THIS DOCUMENT WAS PREPARED UNDER MY DIRECTION IN ACCORDANCE WITH THE PROVISIONS OF SECTION 17-3-64-4 - 17-3-64-8 OF THE INDIANA CODE, BEING ACTS OF 1965, CHAPTER 319; AND THE ABOVE DATA IS GIVEN UNDER MY HAND AND SEAL THIS 14 DAY OF April, 19 82 A.D.

SPACE RESERVED FOR RECORDING OFFICER.

INDIANA REGISTERED LAND SURVEYOR NO. S0114

OR \_\_\_\_\_

UNITED STATES GOVERNMENT AGENCY

TOWNSHIP: Salt Creek

CORNER I.D.

K- 11

TITLE